





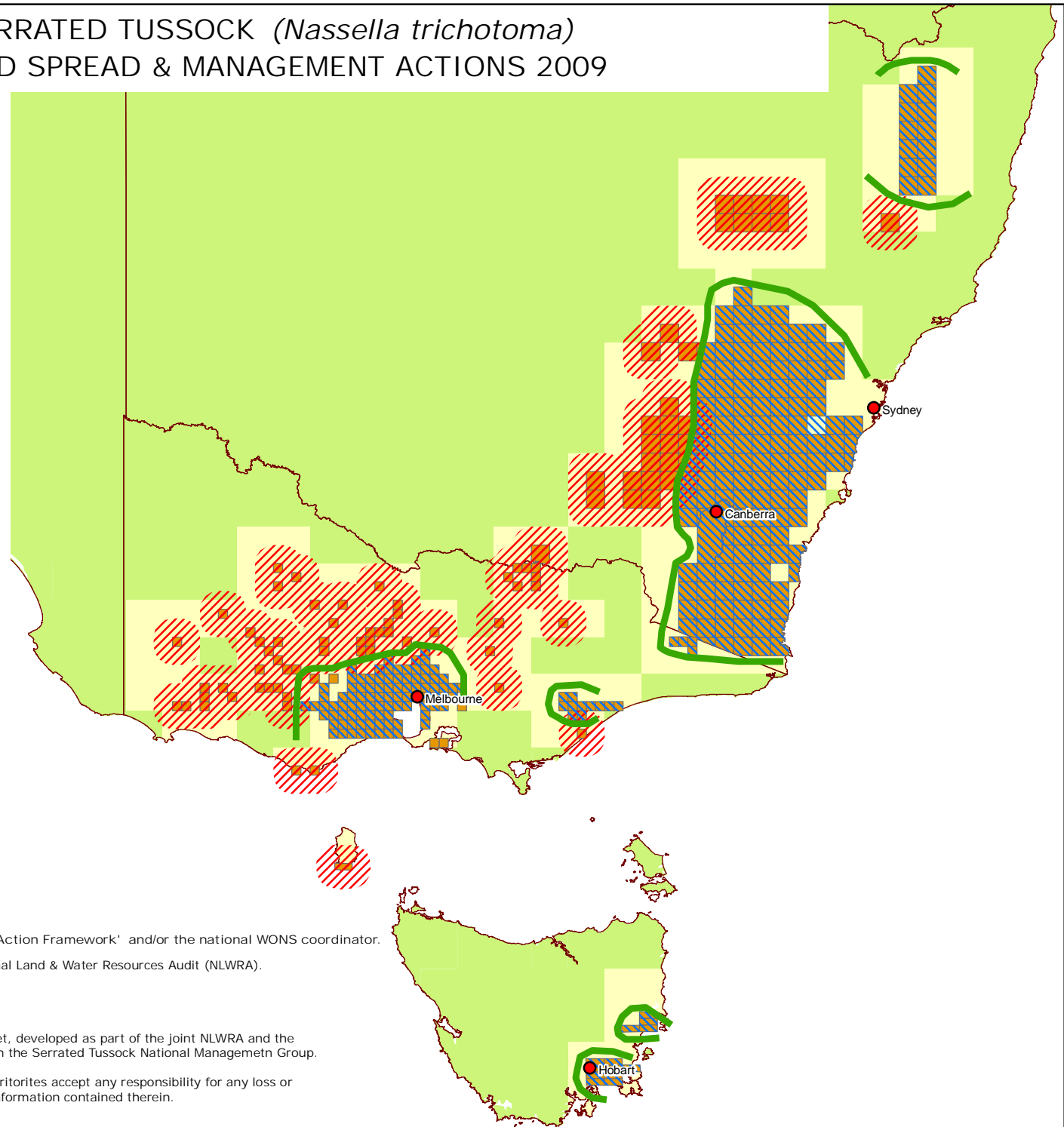


SERRATED TUSSOCK (*Nassella trichotoma*) WEED SPREAD & MANAGEMENT ACTIONS 2009

SERRATED TUSSOCK MANAGEMENT ACTIONS

-  Containment Line
-  Outlier Control Target
-  Core infestation: Contain/Reduce Impacts
-  Weed Present
-  Weed Free Zone
-  Weed Zone



For detailed information on management actions refer to species 'National Priority Action Framework' and/or the national WONS coordinator.

Digital data supplied by the states and territories with national collation through the National Land & Water Resources Audit (NLWRA).

Projection and datum: Geographics, GDA94
Map production date: 7 January 2009

The information in this map is derived from the National Weeds Assessment 2006-7 Dataset, developed as part of the joint NLWRA and the Australian Weeds Committee (AWC) - National Weed Assessment project with updates from the Serrated Tussock National Management Group. Scale of update data: 50K 2008 data for NSW, 25K 2006-07 data for Tas and Vic. Whilst all care is taken in the preparation of this map, neither the Aust Govt nor States/Territorites accept any responsibility for any loss or damage which may result from inaccuracy or omission in the map or from the use of the information contained therein. All rights reserved.